

















































# Golcar

## Contour Interval 5 m

## Scale 1:5000





| GOLCAR       |    |   |   |   |  |   |  |   |  |
|--------------|----|---|---|---|--|---|--|---|--|
| BLUE         |    | 5.8 km  |   | 210 m   |  |   |  |   |  |
| Pin No. 0673 |    |   |   |   |  |   |  |   |  |
| ▷            |    |   |  |   |  |   |  |   |  |
| 1            | 39 |   |  |   |  |   |  | ◁ |  |
| 2            | 51 |   |  |  |  |  |  |   |  |
| 3            | 34 |   |  |  |  |  |  |   |  |
| 4            | 43 |   |  |   |  |   |  |   |  |
| 5            | 52 |   |  |  |  |  |  |   |  |
| 6            | 53 |  |  |  |  |  |  |   |  |
| 7            | 54 |   |  |  |  |  |  |   |  |
| 8            | 55 |   |  |  |  |  |  |   |  |
| 9            | 49 |  |  |  |  |  |  |   |  |
| 10           | 48 |   |  |  |  |  |  |   |  |
| 11           | 47 |   |  |  |  |  |  |   |  |
| 12           | 46 |   |  |   |  |   |  |   |  |
| 13           | 45 |   |  |   |  |   |  | < |  |
| 14           | 44 |   |  |   |  |   |  | < |  |
| 15           | 50 |  |  |   |  |   |  | < |  |
| 16           | 42 |  |  |   |  |   |  |   |  |
| 17           | 40 |   |  |   |  |   |  |   |  |
| 18           | 57 |   |  |  |  |  |  |   |  |
| 19           | 56 |   |  |  |  |  |  |   |  |
| 20           | 41 |   |  |   |  |   |  | T |  |
| 21           | 37 |   |  |   |  |   |  |   |  |
|              |    | 200 m   |   |   |  |   |  |   |  |

Map surveyed and drawn  
by Richard Payne  
2020

Copyright  
East Pennine Orienteering Club  
eastpennineoc.org.uk

Based on Ordnance  
Survey.  
Mapping with the  
permission of the  
Controller of Her Stationery Office  
Crown Copyright License  
No. 100015287

Possession of this map does not imply right of access to the area for orienteering or any other purpose. The representation of a track or path does not necessarily indicate a right of way.

 Out of Bounds  
 Forbidden Access  
 Uncrossable Wall  
 Uncrossable Fence