

Heckmondwike

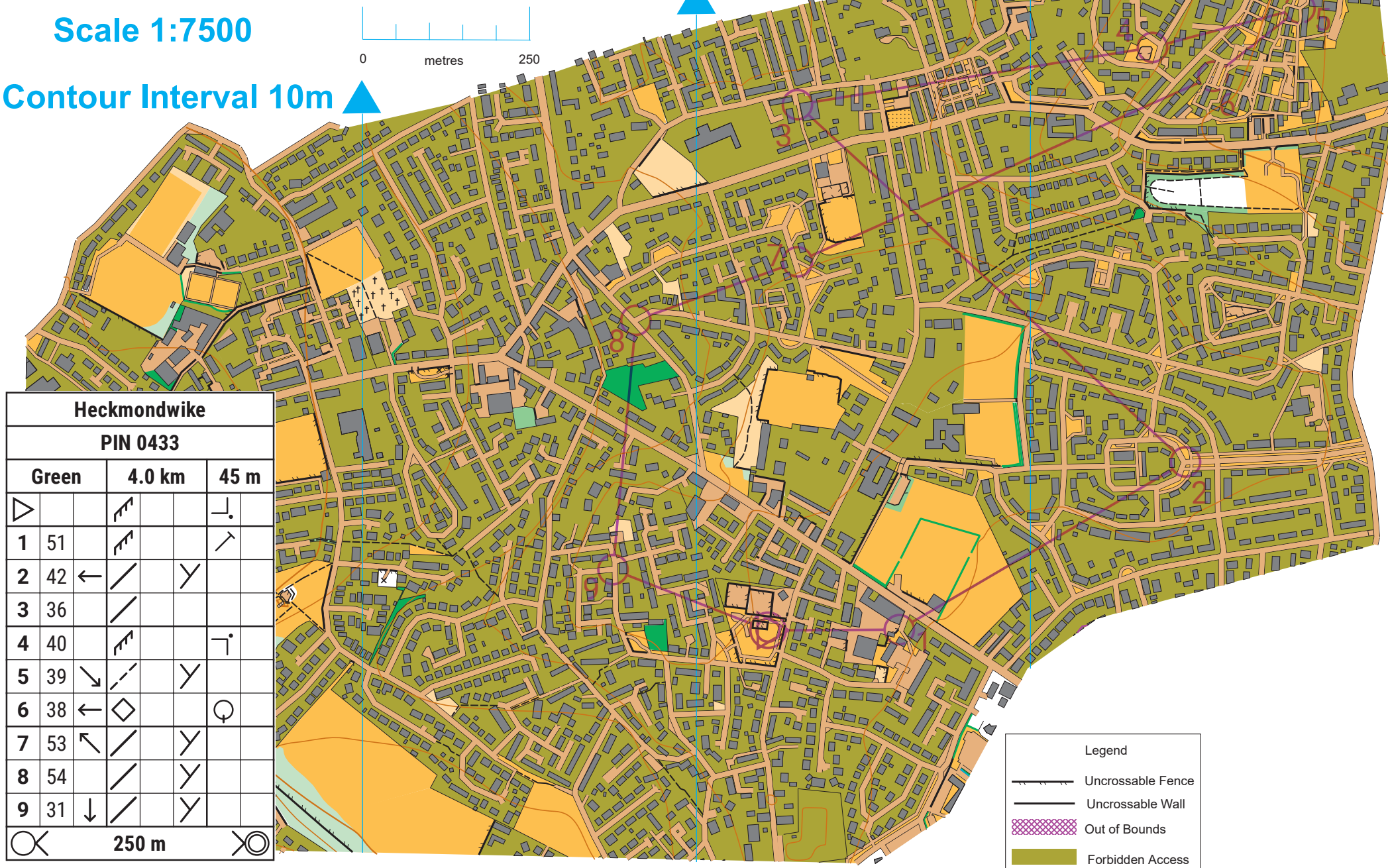
Scale 1:7500



























Contour Interval 10m

www.eastpennineoc.org.uk

Map produced by Richard Payne
using OCAD and OpenStreetMap
which is available under the
Open Database License.

www.facebook.com/eastpennineoc
www.instagram.com/eastpennineorienteering/
eastpennineoc.org.uk



Heckmondwike									
PIN 0433									
Green			4.0 km			45 m			
									
1	51								
2	42								
3	36								
4	40								
5	39								
6	38								
7	53								
8	54								
9	31								
			250 m			